

ECOSTRESS Aquatic Applications

Jake Longenecker^{1,2}, Jacquelyn Meiseles^{1,3}, Ileana Galdamez^{1,4},
Glynn Hulley¹, Christine M. Lee¹, Madeleine Pascolini-Campbell¹

(1) Jet Propulsion Laboratory, California Institute of Technology, (2) University of Miami, (3) Chapman University, (4) Biola University

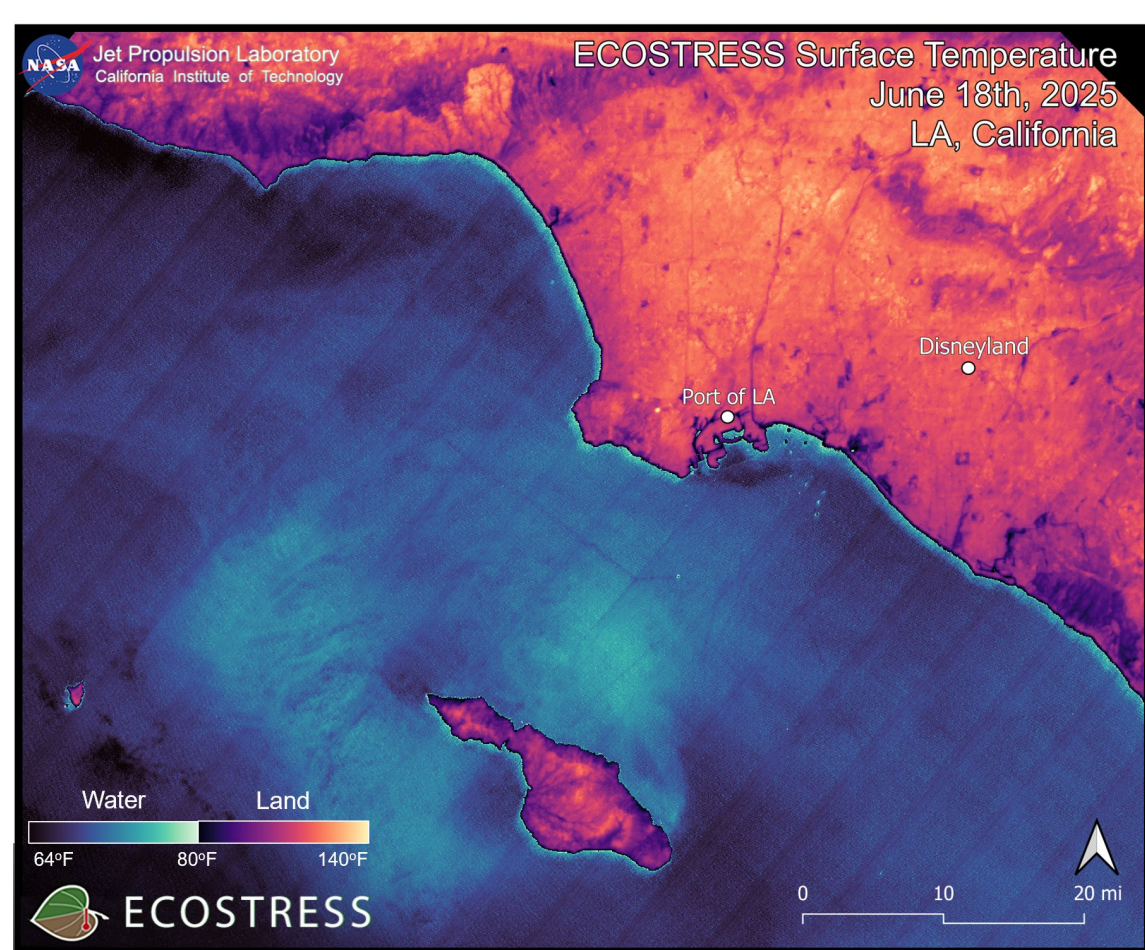


Overview of ECOSTRESS

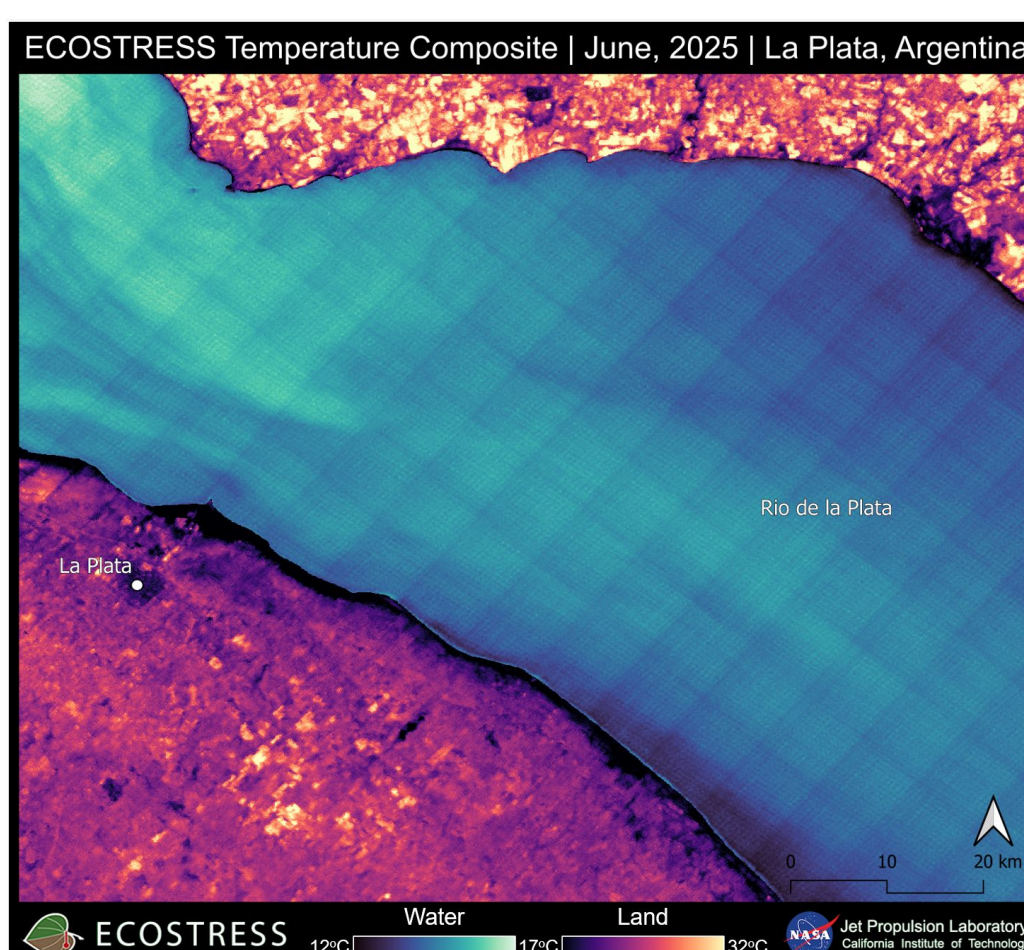
NASA's ECOSystem Spaceborne Thermal Radiometer Experiment on Space Station (ECOSTRESS) mission provides high spatiotemporal resolution Land Surface Temperature (LST) data, offering significant potential for aquatic science applications.

- Spatial resolution: 70 m
- Temporal resolution: Variable
- Data availability: July 9, 2018 - Present
- Data products:
 - Level 1: Radiance and Geolocation
 - Level 2: Land Surface Temperature and Emissivity
 - Level 3: Evapotranspiration
 - Level 4: Evaporative Stress Index and Water Use Efficiency

ECOSTRESS Applications




Marine eddy currents and thermal plume from the Palisades fire.



Thermal composite of freshwater river currents.

Power plant discharge detection

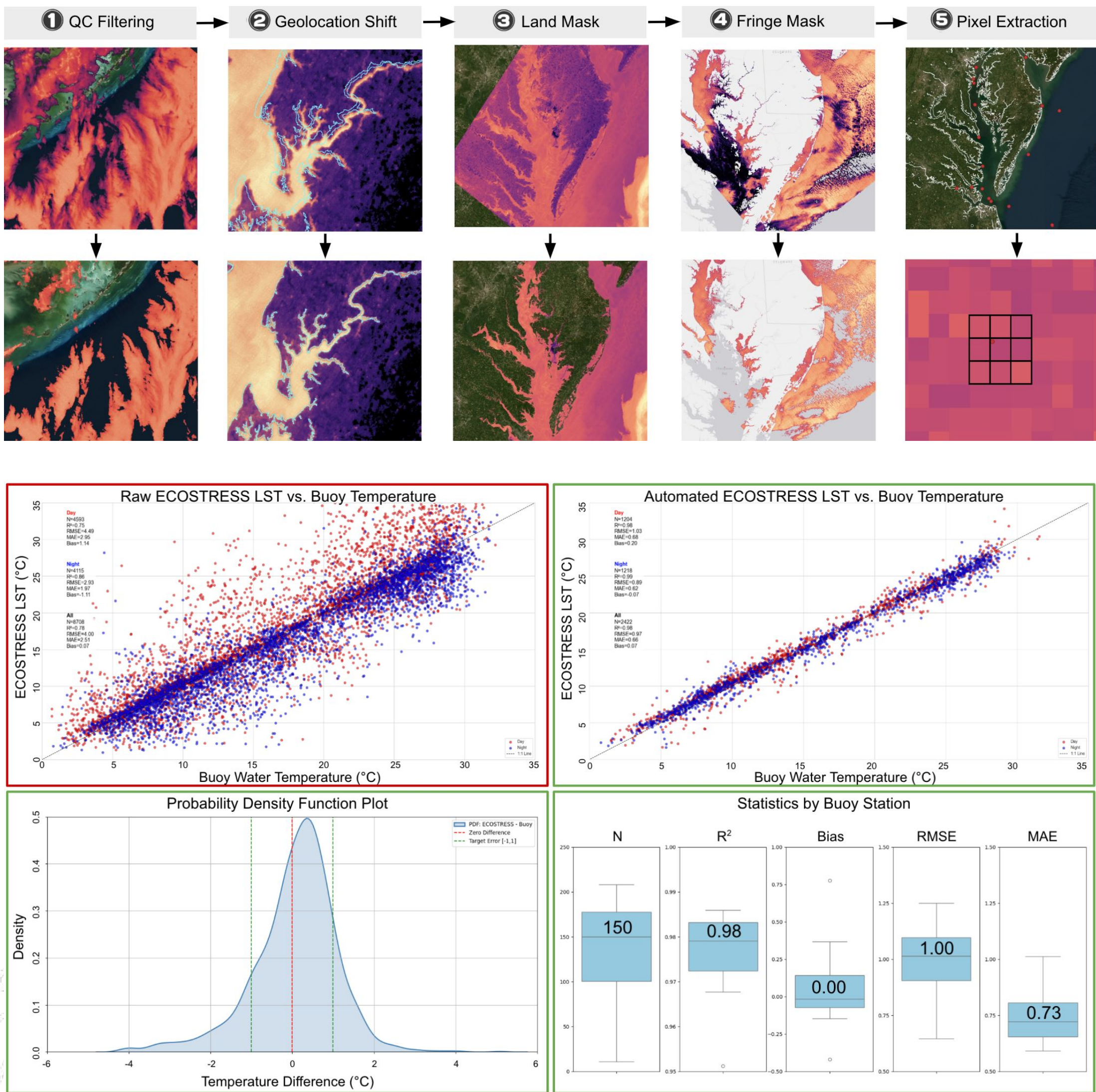
Thermal discharge from once-through cooling power plants impact coastal water quality and marine life



Diablo Canyon Nuclear Power Plant, San Luis Obispo County, CA

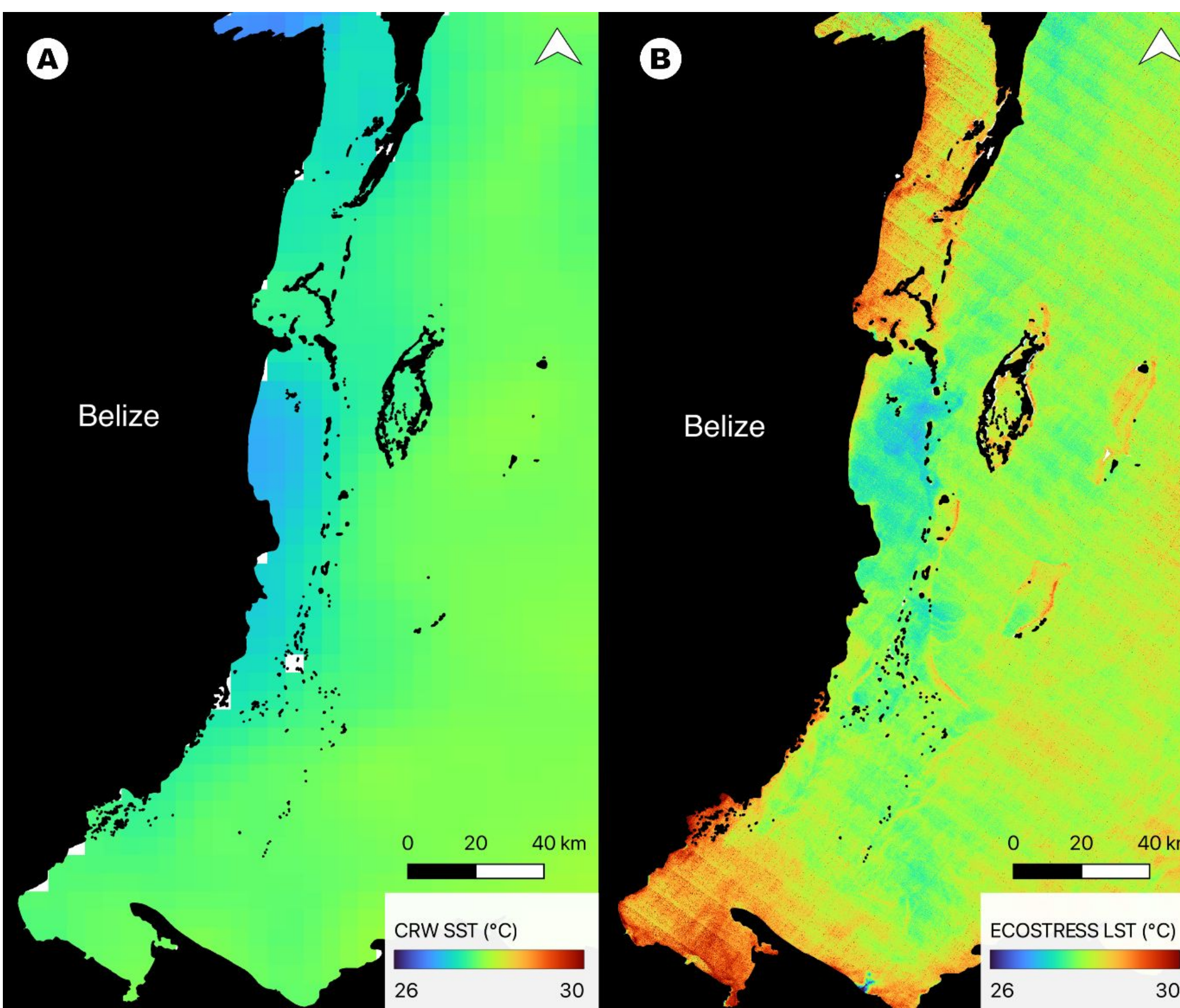
Validation of ECOSTRESS with NOAA Buoys

Goal: Evaluate ECOSTRESS LST Product using In-Situ National Data Buoy Center Observations



ECOSTRESS and NOAA Coral Reef Watch Comparison in Belize

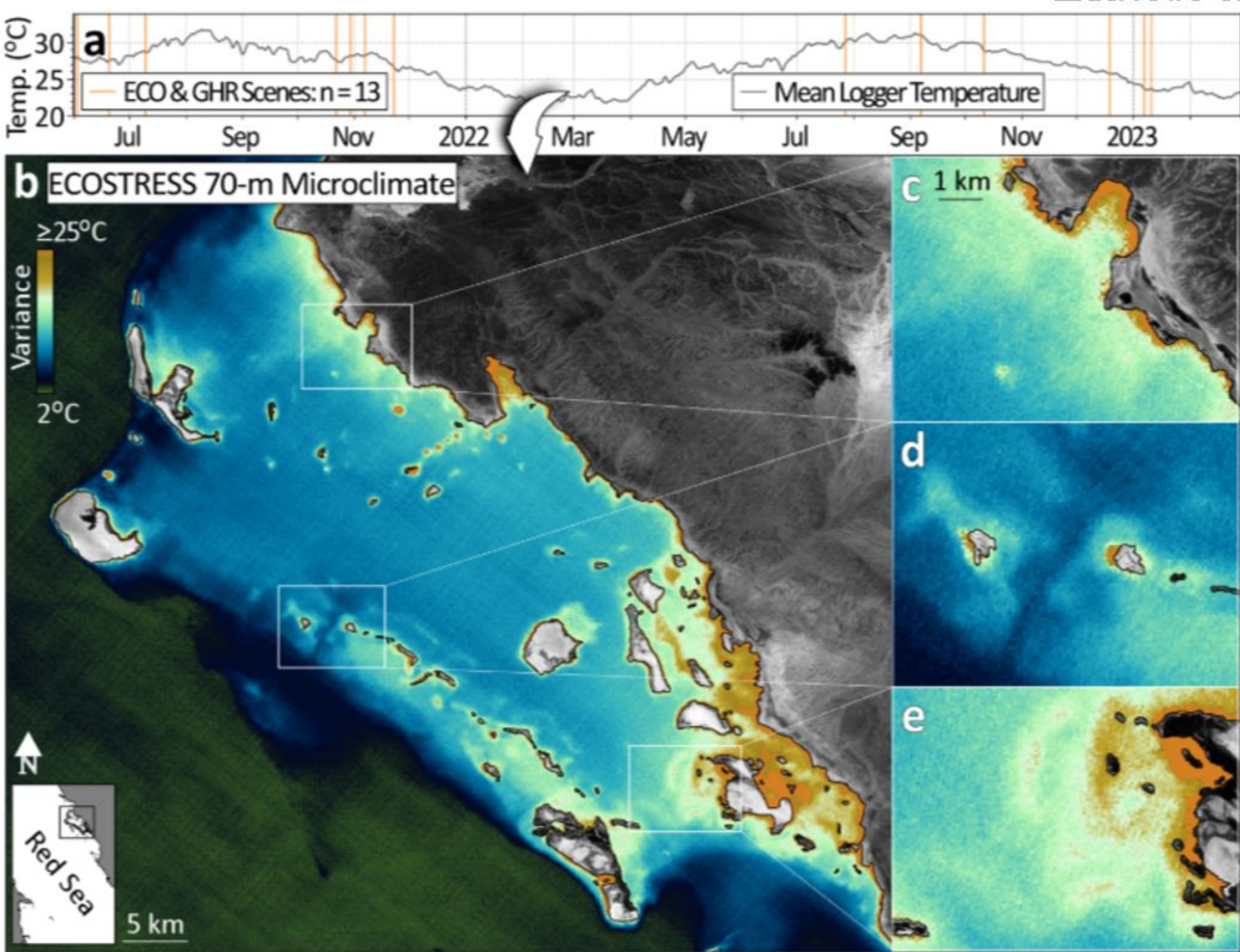
Comparison of NASA ECOSTRESS Land Surface Temperature (LST) and NOAA Coral Reef Watch (CRW) Sea Surface Temperature (SST) for the Belize Barrier Reef on Jan 12, 2024. (A) NOAA CRW daily SST nighttime product. (B) ECOSTRESS LST acquired at 23:54 UTC (5:54 PM local time).



Resources


Coral reef thermal microclimates mapped from the International Space Station

J. Longenecker¹, F. Benzoni², N. Dunn², H. E. Fox³,
A. Gleason¹, D. Otis⁴, V. Chirayath¹, N. Oury²,
S. J. Purkis¹

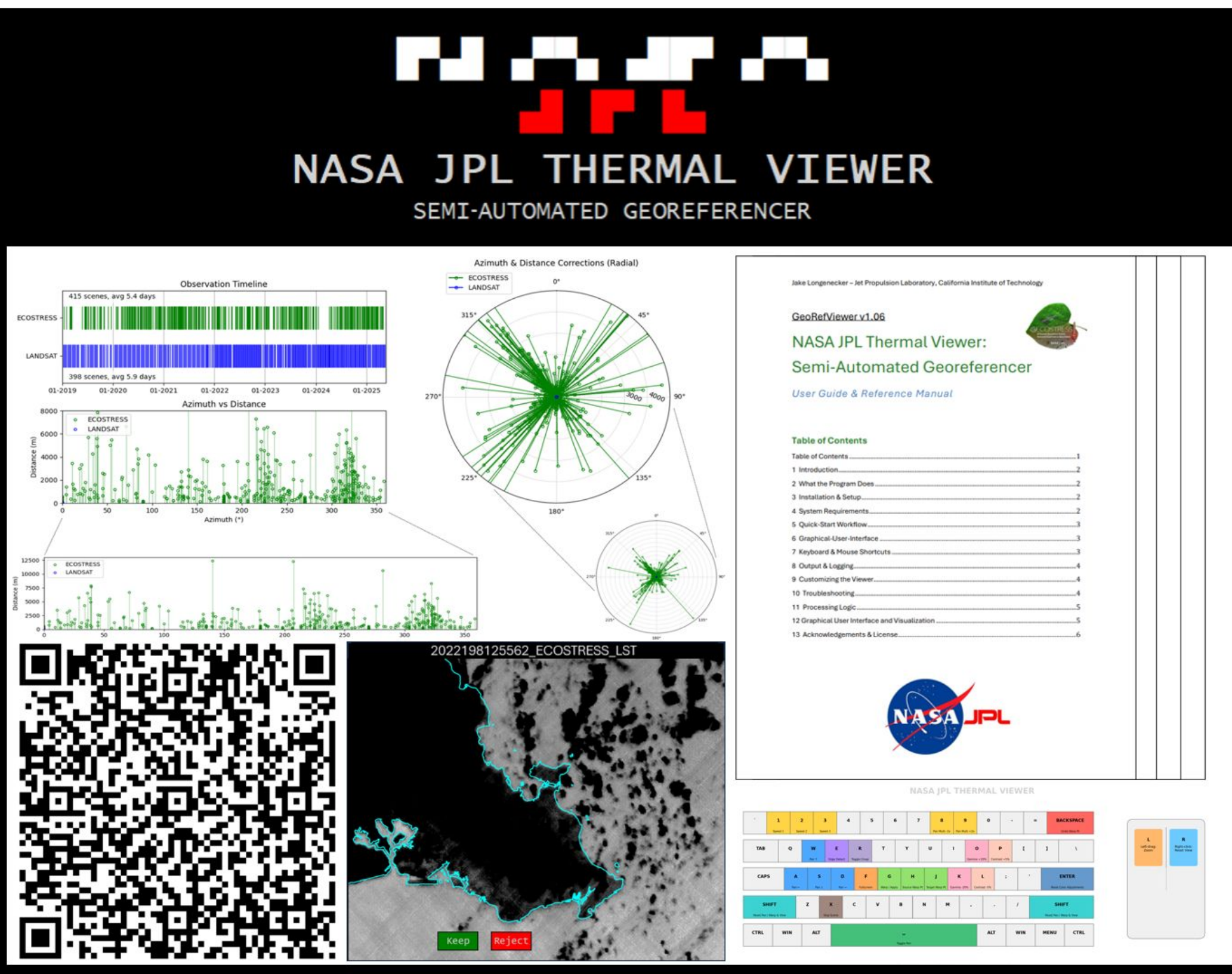
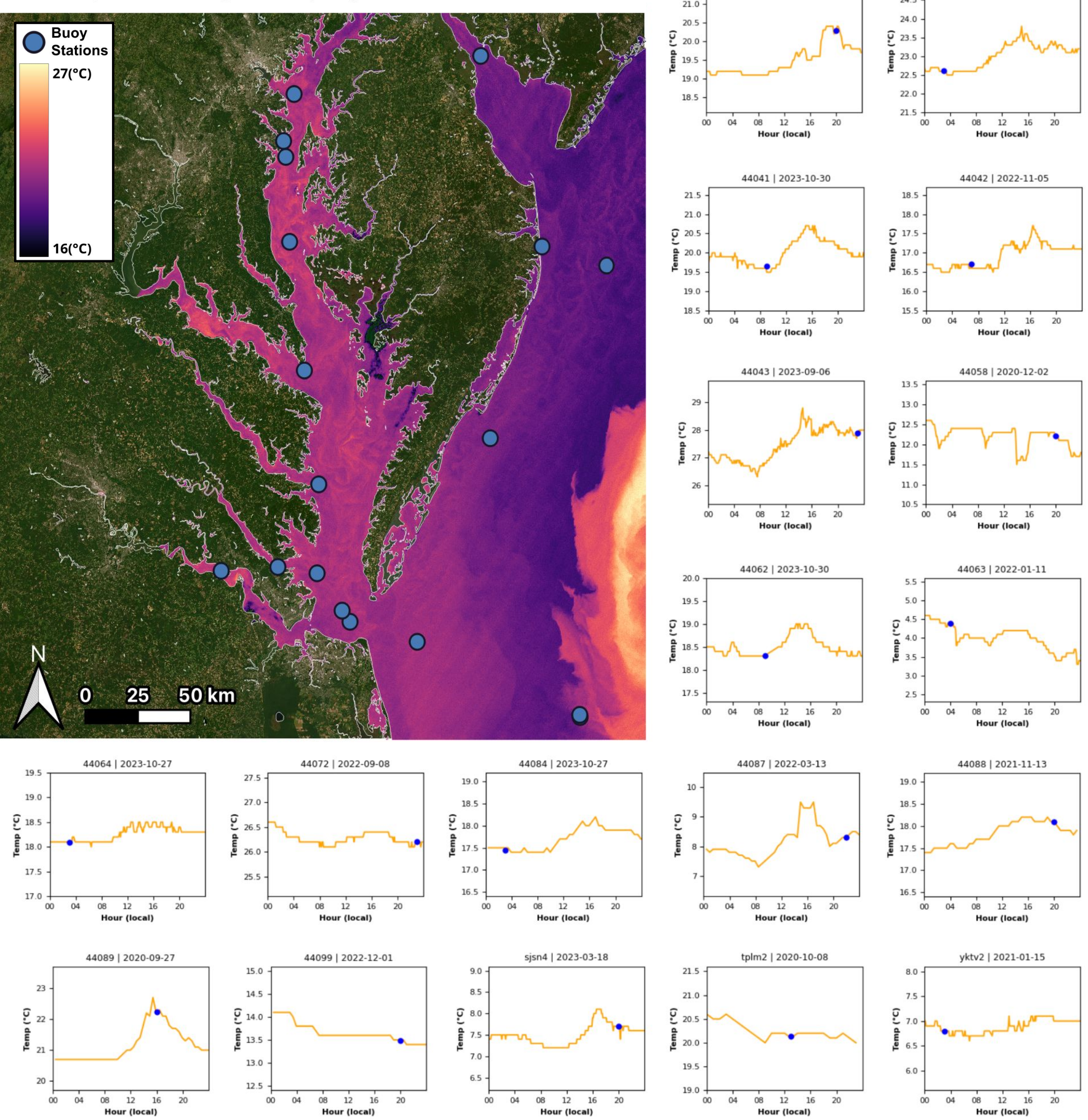


Data Fusion: ECOSTRESS and Landsat

ECOSTRESS Collection 2 Level 2 and Landsat thermal fusion product.



Chesapeake Bay LST (°C) 2023-10-03 19:34



ECOSTRESS thermal georeferencing program and documentation.
ECOSTRESS Tutorials on Github: <https://github.com/ECOSTRESS-Tutorials>

Acknowledgements

This work was performed in part at the Jet Propulsion Laboratory, California Institute of Technology, under contract with the National Aeronautics and Space Administration. We acknowledge Jonathan Vellanoweth and Jing-Jing Li (Cal State LA) for their collaboration on mapping thermal plumes from powerplants.